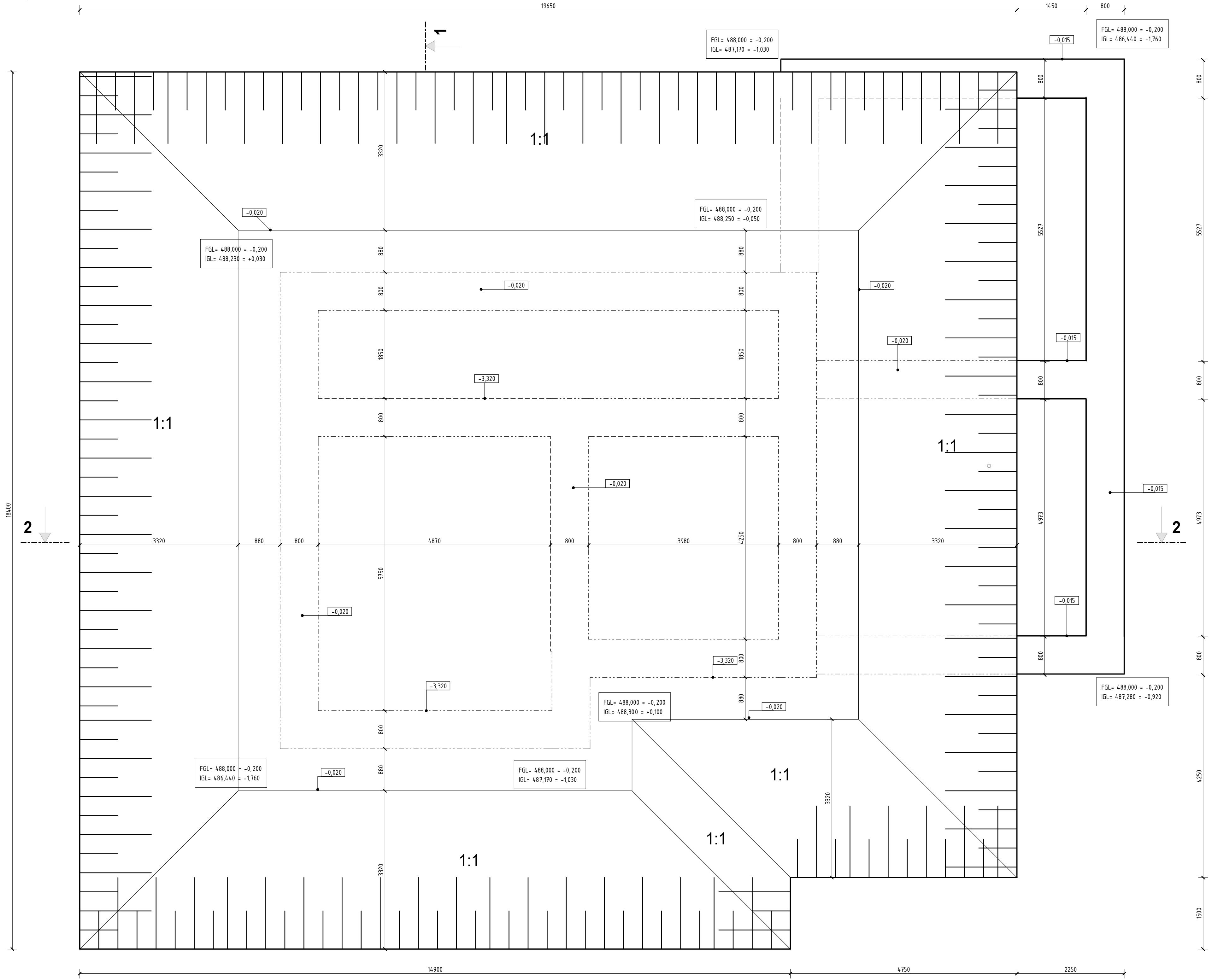
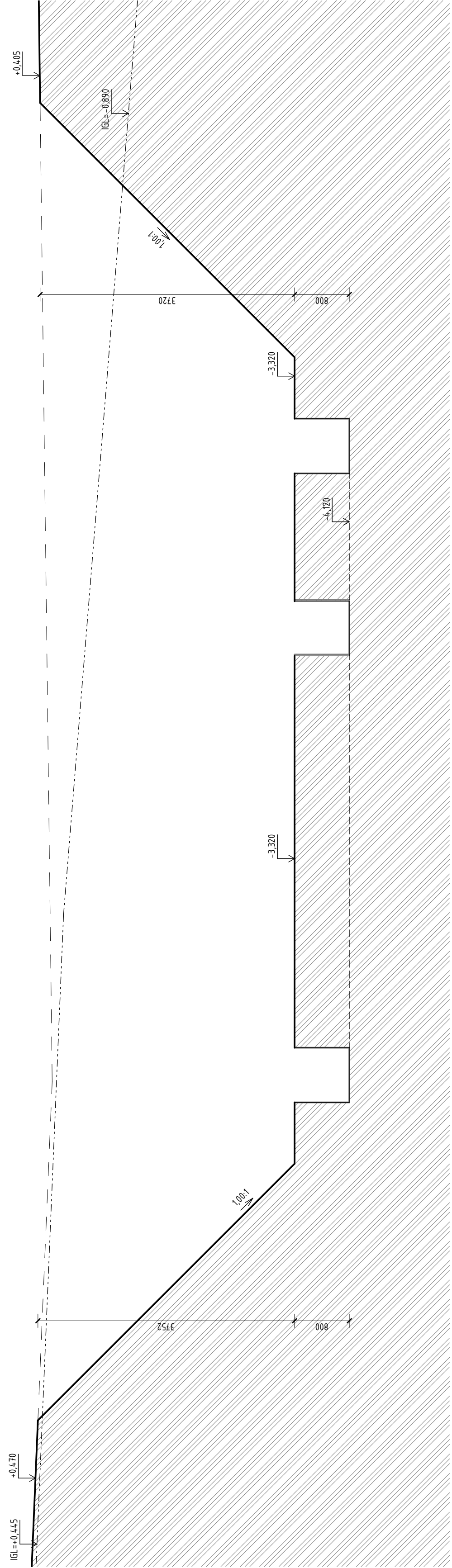


D.1.2 - 02 | EXCAVATIONS

SCALE 1:50, FAMILY HOUSE WITH TATTOO STUDIO



SECTION 1 - 1



LEGEND

LEGEND OF MATERIALS

ORIGINAL SOIL

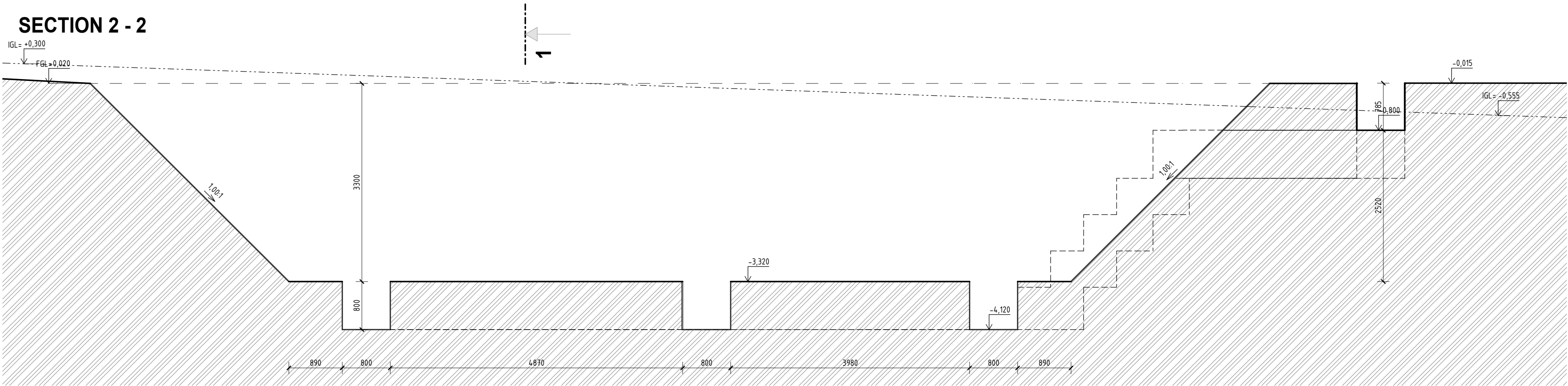
LEGEND OF SYMBOLS

HEIGHT LEVEL

NOTES

- ORIGINAL TERRAIN WAS ESTABLISHED USING CONTOUR LINES FROM <https://geoportal.cuzk.cz>
- GEODETIC SURVEY HAS NOT BEEN CARRIED OUT !
- IT IS NECESSARY TO KEEP PRESCRIBED SLOPES OF THE INCLINE 1:1
- BEFORE STARTING EARTHWORKS, IT IS NECESSARY TO MARK UTILITY NETWORKS
- THE EXCAVATED SOIL WILL BE USED FOR CHANAMENTS AND LANDSCAPING OF THE SITE, WITH THE EXCESS BEING TRANSPORTED TO A LANDFILL
- 20-30 CM OF TOPSOIL WILL BE EXCAVATED AND USED ON THE SITE

SECTION 2 - 2



±0,000 = 488,3 m.a.s.l., B.H.S  
/ COORDINATE SYSTEM S-JTSK

COURSE	BACHELORS' THESIS
DRAWN BY	ADELA MATUŠOVÁ
SUPERVISED BY	PROF. ING. JITKA MOHELNIKOVÁ, PH.D.
INVESTOR	-
LOCATION	Krokožín, č. p. 730/2 a 728/č, okres Třebíč, Kraj Vysočina
PROJECT TITLE	<b>FAMILY HOUSE WITH TATTOO STUDIO</b>

PAPER FORMAT	B41x594 (A1)
DATE	20.5.2025
PROJ. PHASE	DPS
SCALE	1:50
DRAWING NO.	<b>D.1.2-02</b>

BUILDING OBJECT	SO 01
PART	D.1.1 ARCHITECTURAL BUILDING SOLUTION
DRAWING TITLE	<b>EXCAVATIONS</b>

